PARKERS FERRY COMMUNITY OVERLAY ZONING DISTRICT DRAFT 2/6/2017

GREENWOOD RD
HYDE PARK RD
BARRED OWL LN
PARKERS FERRY RD
SPRING GROVE RD
BEAVER DAM RD
PREACHER RD
BING HILL RD
OLD JACKSONBORO RD
SAVANNAH HWY
OLD JACKSONBORO RD
MITCHELL RD
PENNY CREEK RD
HIGHWAY 174
RILEY BAY
MAUSS HILL RD
LAURIE RD
OLD MILITARY RD
CLYBURN RD
HIGHWAY 164
HIGHWAY 162
STORAGE RD
MIZZELL RD
NEW RD
SUGAR HILL RD
MORRIS BING RD
OAKVILLE RD
TOOGOODOO RD
TOWN RD
MOFFETT RD

Legend

- Business Nodes
- Commercial Properties
- Residential Areas

Municipal Boundries

- TOWN OF HOLLYWOOD
- TOWN OF MEGGETT
- TOWN OF RAVENEL

N W E S

0 0.275 0.55 1.1 1.65 2.2 Miles

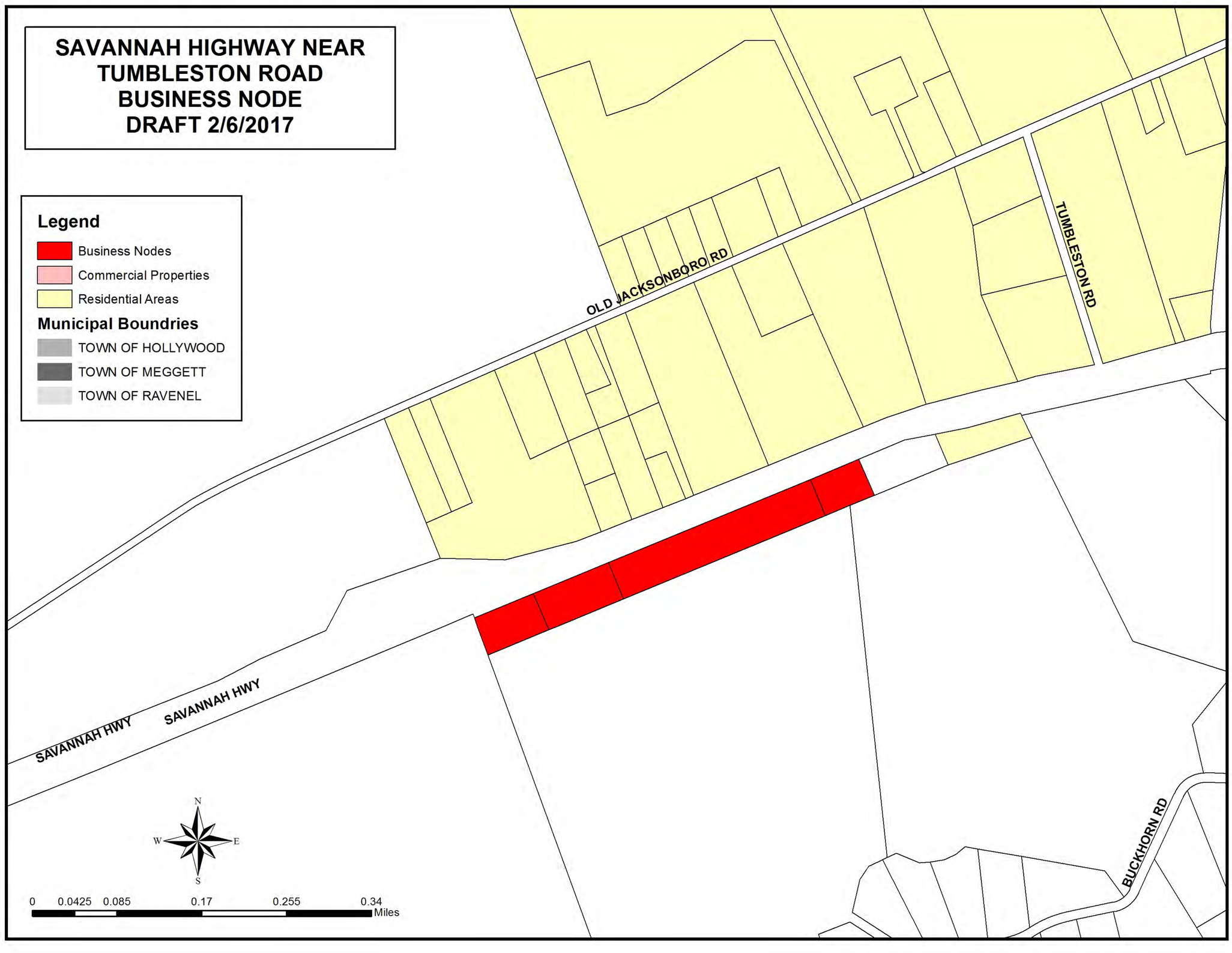
SAVANNAH HIGHWAY NEAR
TUMBLESTON ROAD
BUSINESS NODE
DRAFT 2/6/2017
Legend
Business Nodes
Commercial Properties
Residential Areas
Municipal Boundries
TOWN OF HOLLYWOOD
TOWN OF MEGGETT
TOWN OF RAVENEL
OLD JACKSONBORO RD
TUMBLESTON RD
SAVANNAH HWY
SAVANNAH HWY
BUCKHORN RD
N
W
E
S
0 0.0425 0.085 0.17 0.255 0.34
Miles

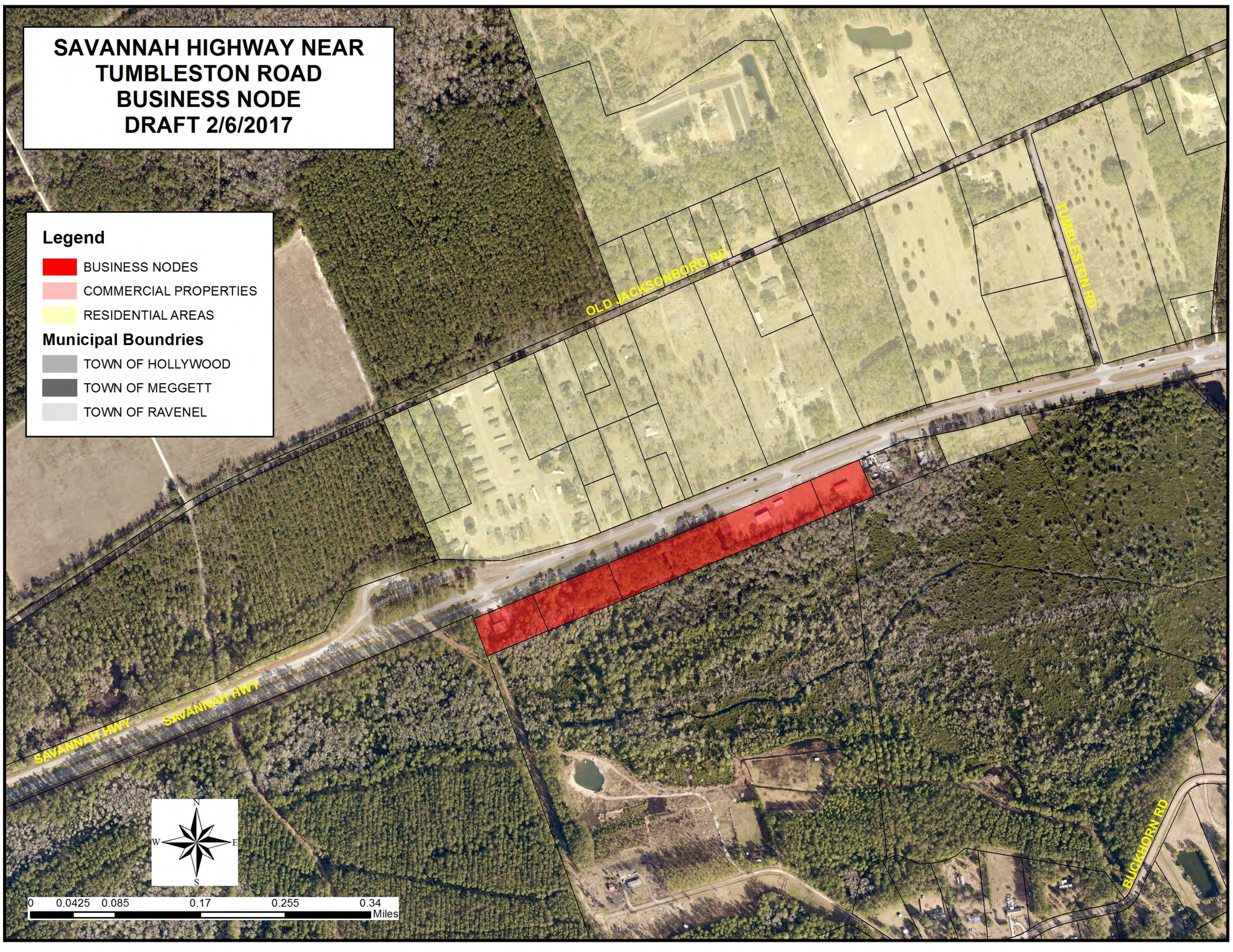
SAVANNAH HIGHWAY NEAR
TUMBLESTON ROAD
BUSINESS NODE
DRAFT 2/6/2017
Legend
BUSINESS NODES
COMMERCIAL PROPERTIES
RESIDENTIAL AREAS
Municipal Boundries
TOWN OF HOLLYWOOD
TOWN OF MEGGETT
TOWN OF RAVENEL
OLD JACKSONBORO RD
TUMBLESTON RD
SAVANNAH HWY
SAVANNAH HWY
BUCKHORN RD
N
W
E
S
0 0.0425 0.085 0.17 0.255 0.34
Miles

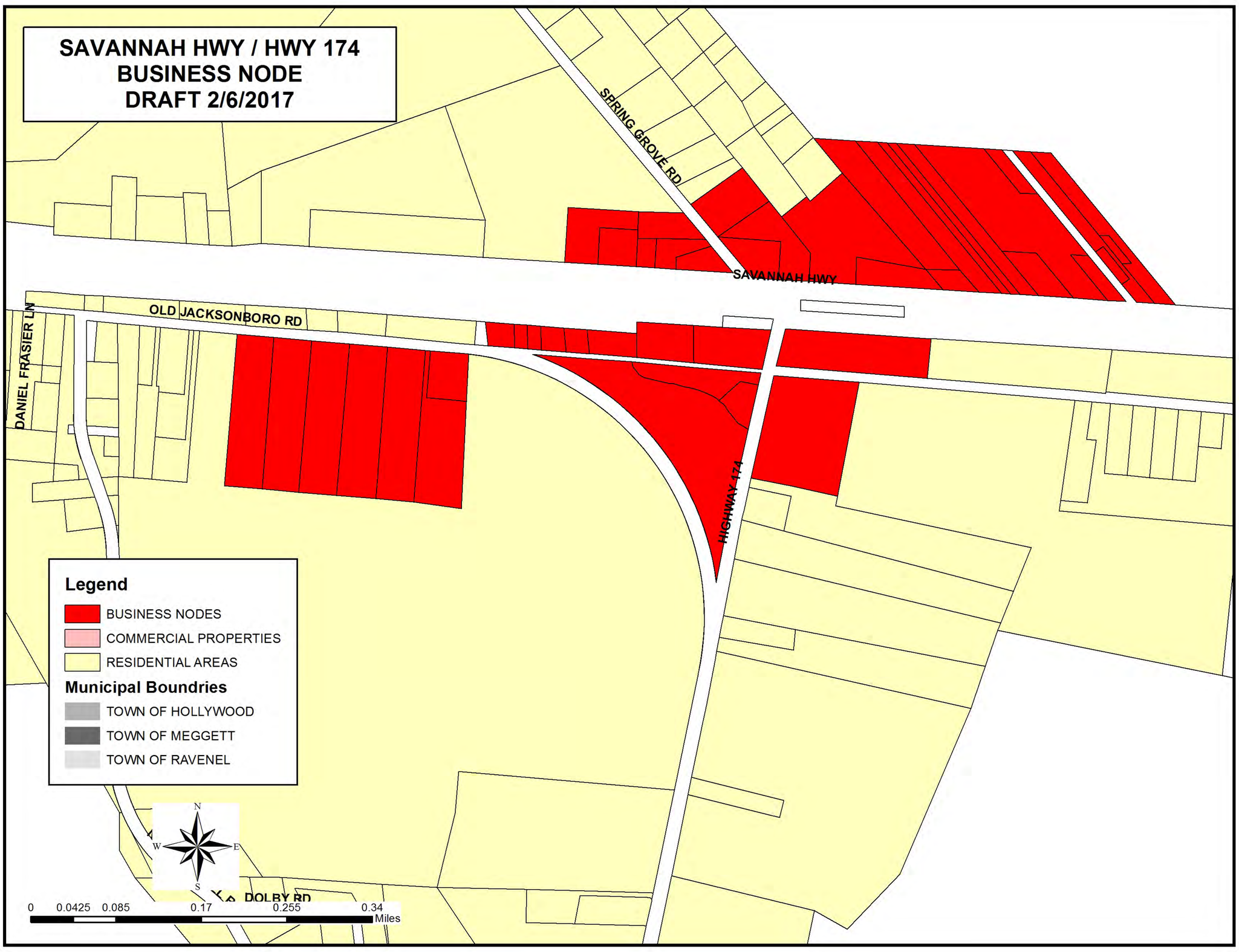
SAVANNAH HWY / HWY 174
BUSINESS NODE
DRAFT 2/6/2017
SPRING GROVE RD
SAVANNAH HWY
OLD JACKSONBORO RD
DANIEL FRASIER LN
HIGHWAY 174
DOLBY RD
Legend
BUSINESS NODES
COMMERCIAL PROPERTIES
RESIDENTIAL AREAS
Municipal Boundries
TOWN OF HOLLYWOOD
TOWN OF MEGGETT
TOWN OF RAVENEL
N
W
E
S
0 0.0425 0.085 0.17 0.255 0.34
Miles

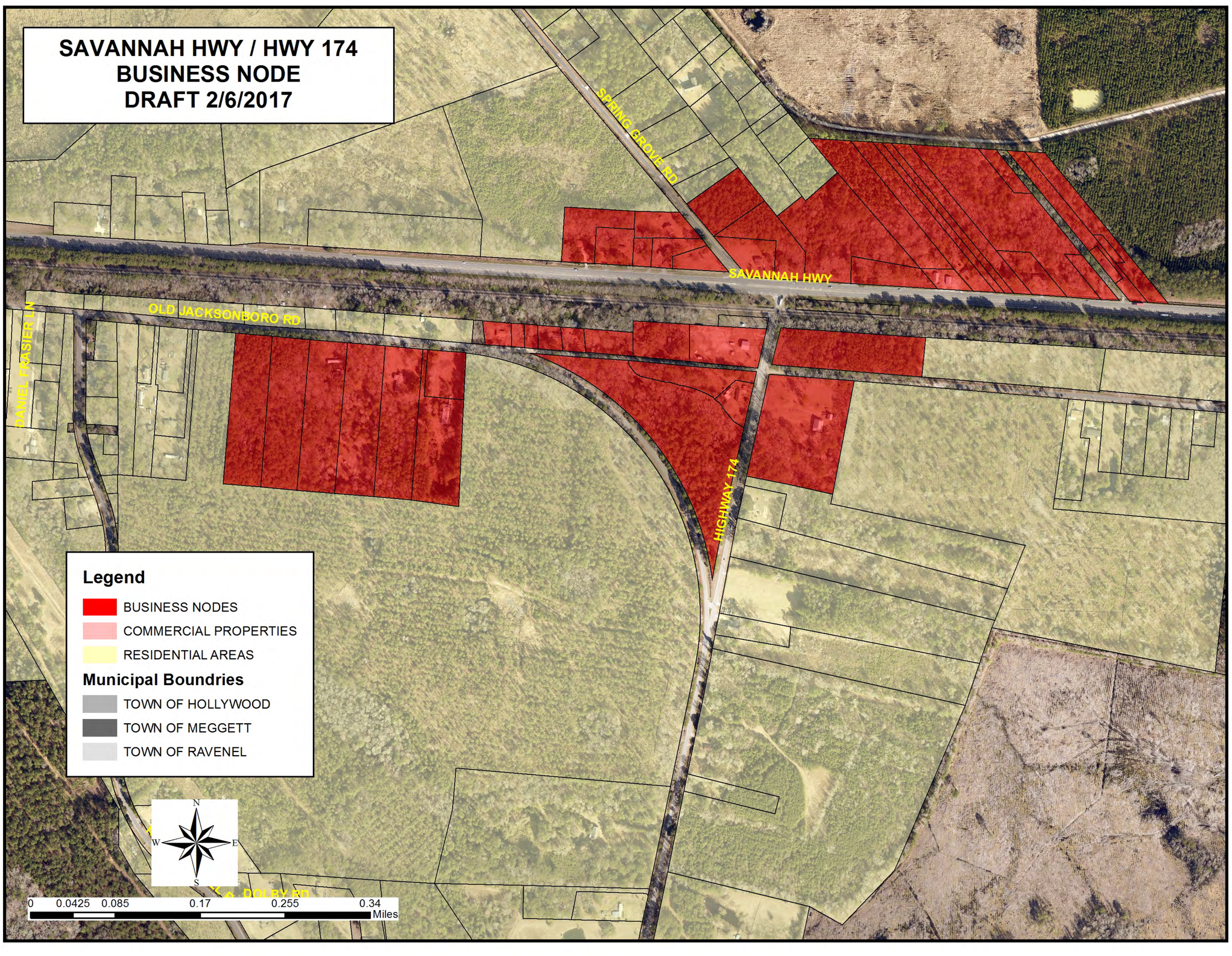
SAVANNAH HWY / HWY 174
BUSINESS NODE
DRAFT 2/6/2017
SPRING GROVE RD
SAVANNAH HWY
OLD JACKSONBORO RD
DANIEL FRASIER LN
HIGHWAY 174
DOLBY RD
Legend
BUSINESS NODES
COMMERCIAL PROPERTIES
RESIDENTIAL AREAS
Municipal Boundries
TOWN OF HOLLYWOOD
TOWN OF MEGGETT
TOWN OF RAVENEL
N
W
E
S
0 0.0425 0.085 0.17 0.255 0.34
Miles

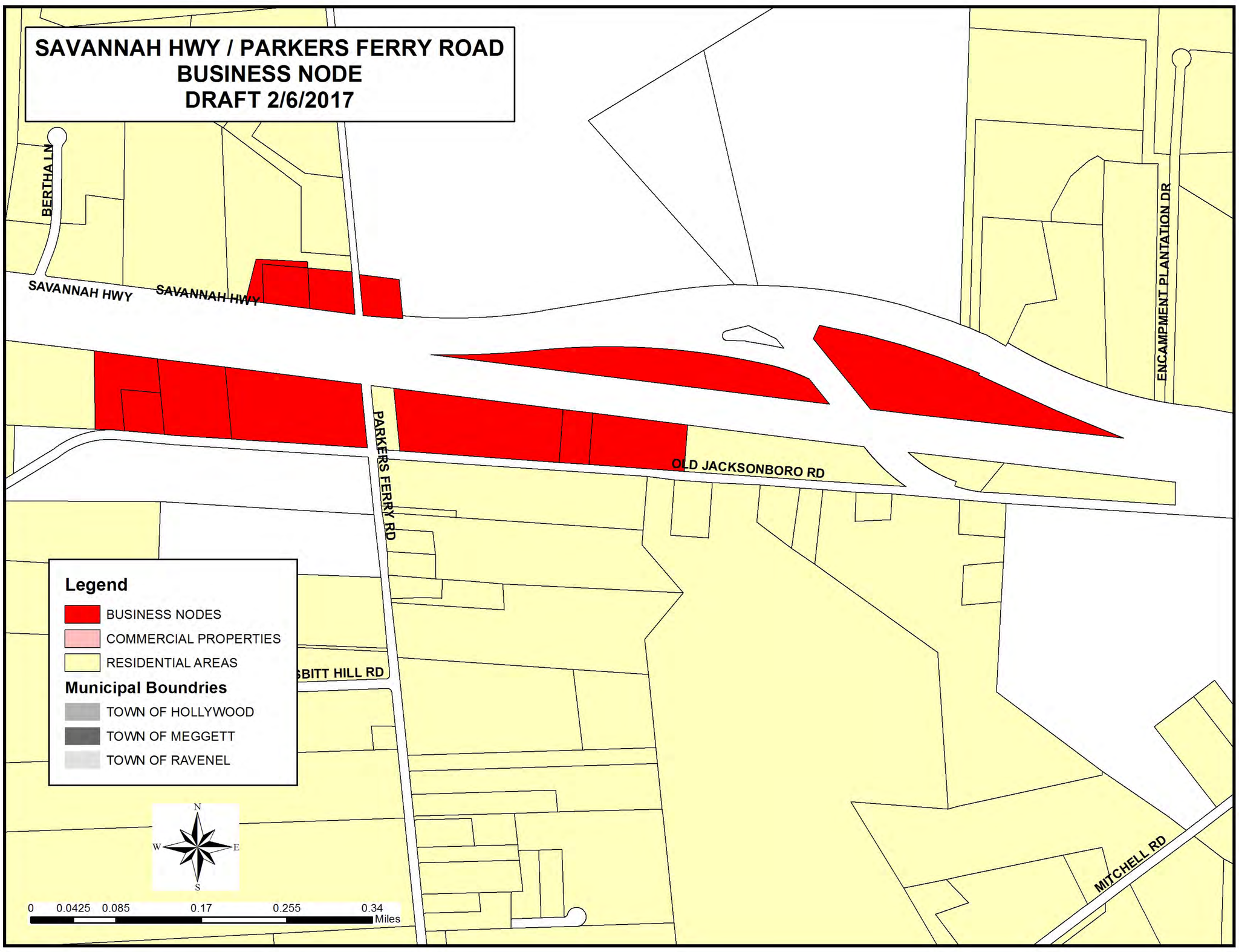
SAVANNAH HWY / PARKERS FERRY ROAD
BUSINESS NODE
DRAFT 2/6/2017
BERTHA LN
SAVANNAH HWY
SAVANNAH HWY
PARKERS FERRY RD
OLD JACKSONBORO RD
ENCAMPMENT PLANTATION DR
BITT HILL RD
MITCHELL RD
Legend
BUSINESS NODES
COMMERCIAL PROPERTIES
RESIDENTIAL AREAS
Municipal Boundries
TOWN OF HOLLYWOOD
TOWN OF MEGGETT
TOWN OF RAVENEL
N
W
E
S
0 0.0425 0.085 0.17 0.255 0.34
Miles

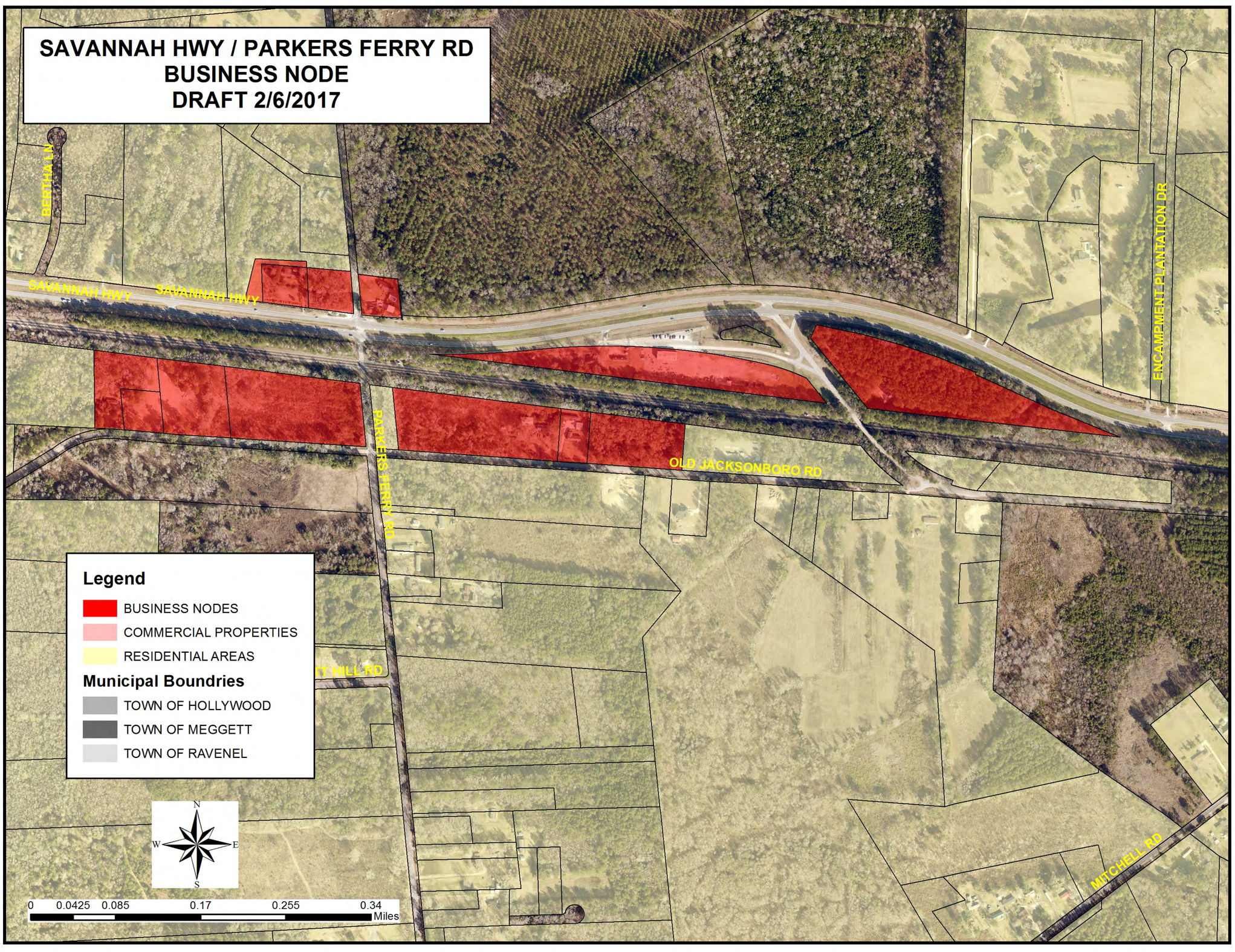
SAVANNAH HWY / PARKERS FERRY RD
BUSINESS NODE
DRAFT 2/6/2017
BERTHA LN
SAVANNAH HWY
SAVANNAH HWY
PARKERS FERRY RD
OLD JACKSONBORO RD
ENCAMPMENT PLANTATION DR
T HILL RD
MITCHELL RD
Legend
BUSINESS NODES
COMMERCIAL PROPERTIES
RESIDENTIAL AREAS
Municipal Boundries
TOWN OF HOLLYWOOD
TOWN OF MEGGETT
TOWN OF RAVENEL
N
W
E
S
0 0.0425 0.085 0.17 0.255 0.34
Miles

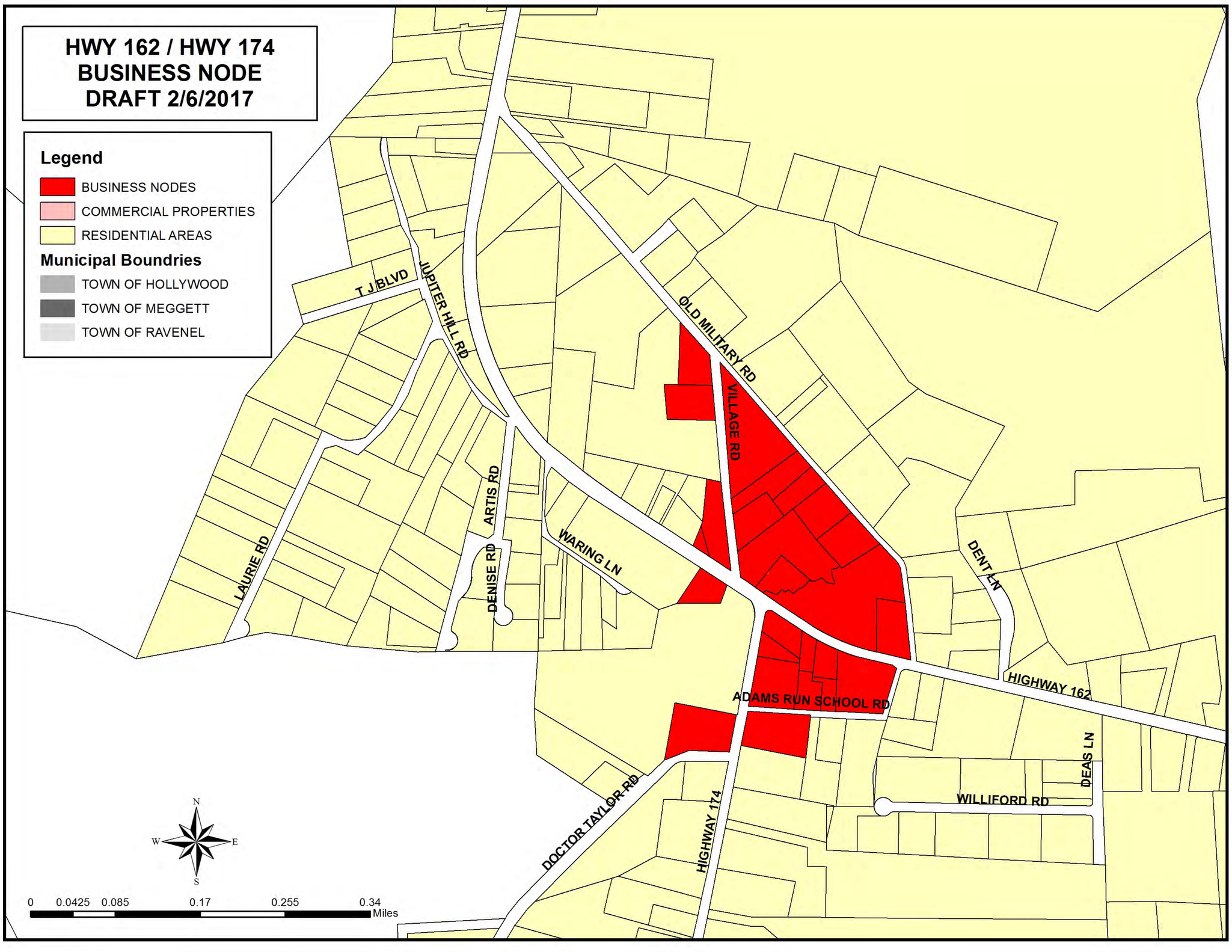
HWY 162 / HWY 174
BUSINESS NODE
DRAFT 2/6/2017
Legend
BUSINESS NODES
COMMERCIAL PROPERTIES
RESIDENTIAL AREAS
Municipal Boundries
TOWN OF HOLLYWOOD
TOWN OF MEGGETT
TOWN OF RAVENEL
T J BLVD
JUPITER HILL RD
OLD MILITARY RD
VILLAGE RD
ARTIS RD
WARING LN
LAURIE RD
DENISE RD
DENT LN
HIGHWAY 162
ADAMS RUN SCHOOL RD
DEAS LN
WILLIFORD RD
DOCTOR TAYLOR RD
HIGHWAY 174
N
W
E
S
0 0.0425 0.085 0.17 0.255 0.34
Miles

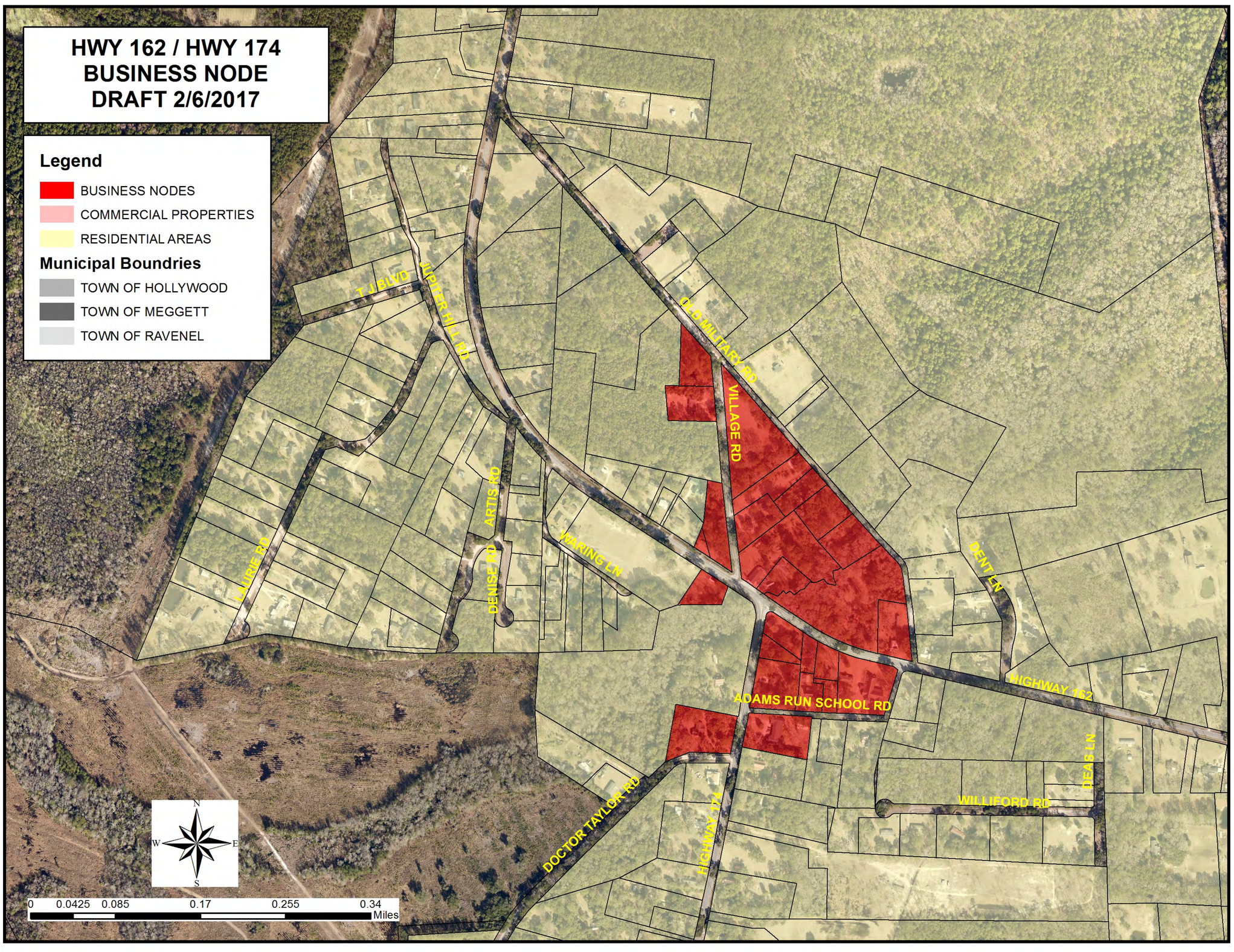
HWY 162 / HWY 174
BUSINESS NODE
DRAFT 2/6/2017
Legend
BUSINESS NODES
COMMERCIAL PROPERTIES
RESIDENTIAL AREAS
Municipal Boundries
TOWN OF HOLLYWOOD
TOWN OF MEGGETT
TOWN OF RAVENEL
T J BLVD
JUPITER HILL RD
OLD MILITARY RD
VILLAGE RD
ARTIS RD
WARING LN
LAURIE RD
DENISE RD
DENT LN
HIGHWAY 162
ADAMS RUN SCHOOL RD
DEAS LN
WILLIFORD RD
DOCTOR TAYLOR RD
HIGHWAY 174
N
W
E
S
0 0.0425 0.085 0.17 0.255 0.34
Miles

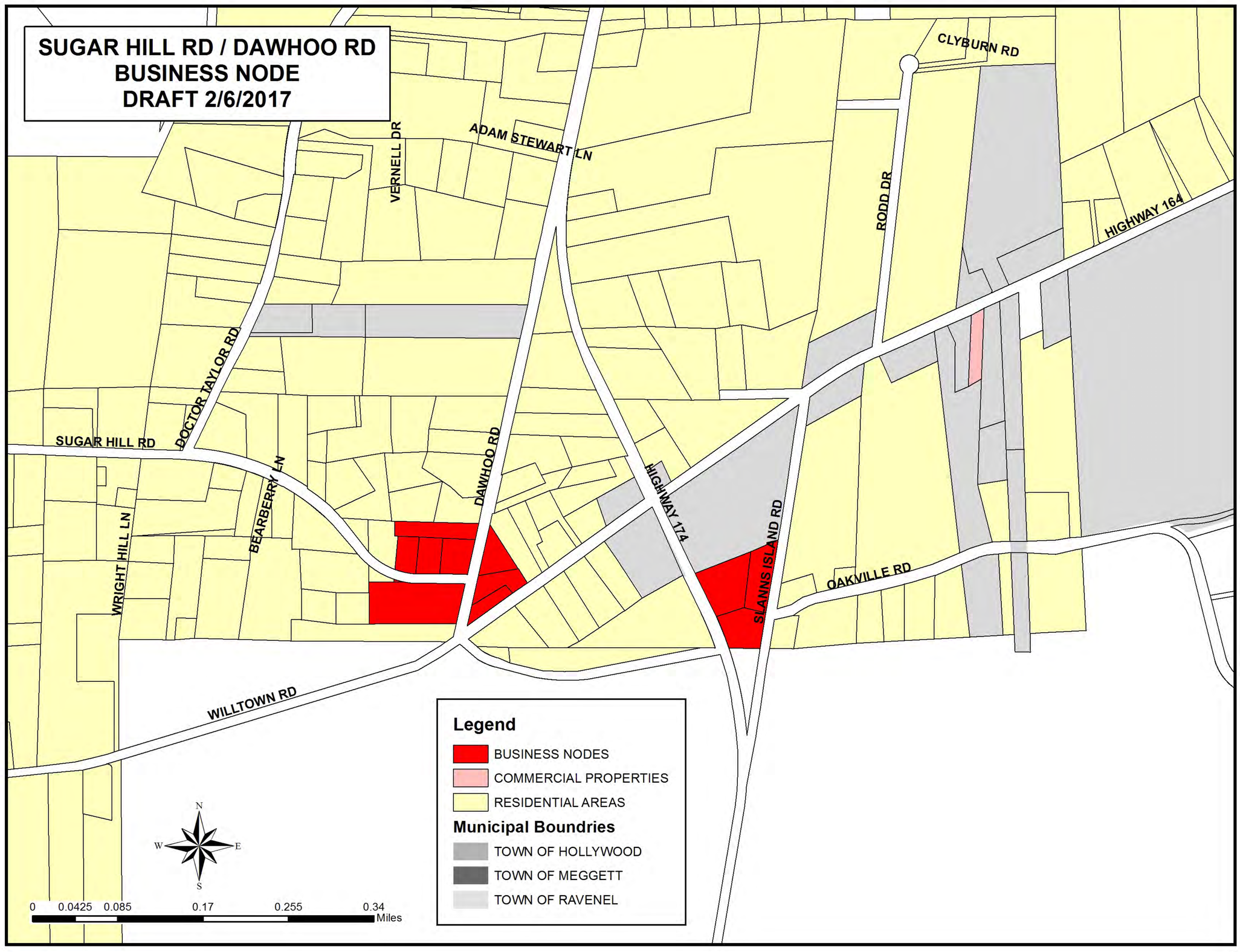
SUGAR HILL RD / DAWHOO RD
BUSINESS NODE
DRAFT 2/6/2017
CLYBURN RD
ADAM STEWART LN
VERNELL DR
RODD DR
HIGHWAY 164
DOCTOR TAYLOR RD
SUGAR HILL RD
BEARBERRY LN
DAWHOO RD
HIGHWAY 174
SLANNS ISLAND RD
OAKVILLE RD
WRIGHT HILL LN
WILLTOWN RD
Legend
BUSINESS NODES
COMMERCIAL PROPERTIES
RESIDENTIAL AREAS
Municipal Boundries
TOWN OF HOLLYWOOD
TOWN OF MEGGETT
TOWN OF RAVENEL
N
W
E
S
0 0.0425 0.085 0.17 0.255 0.34
Miles

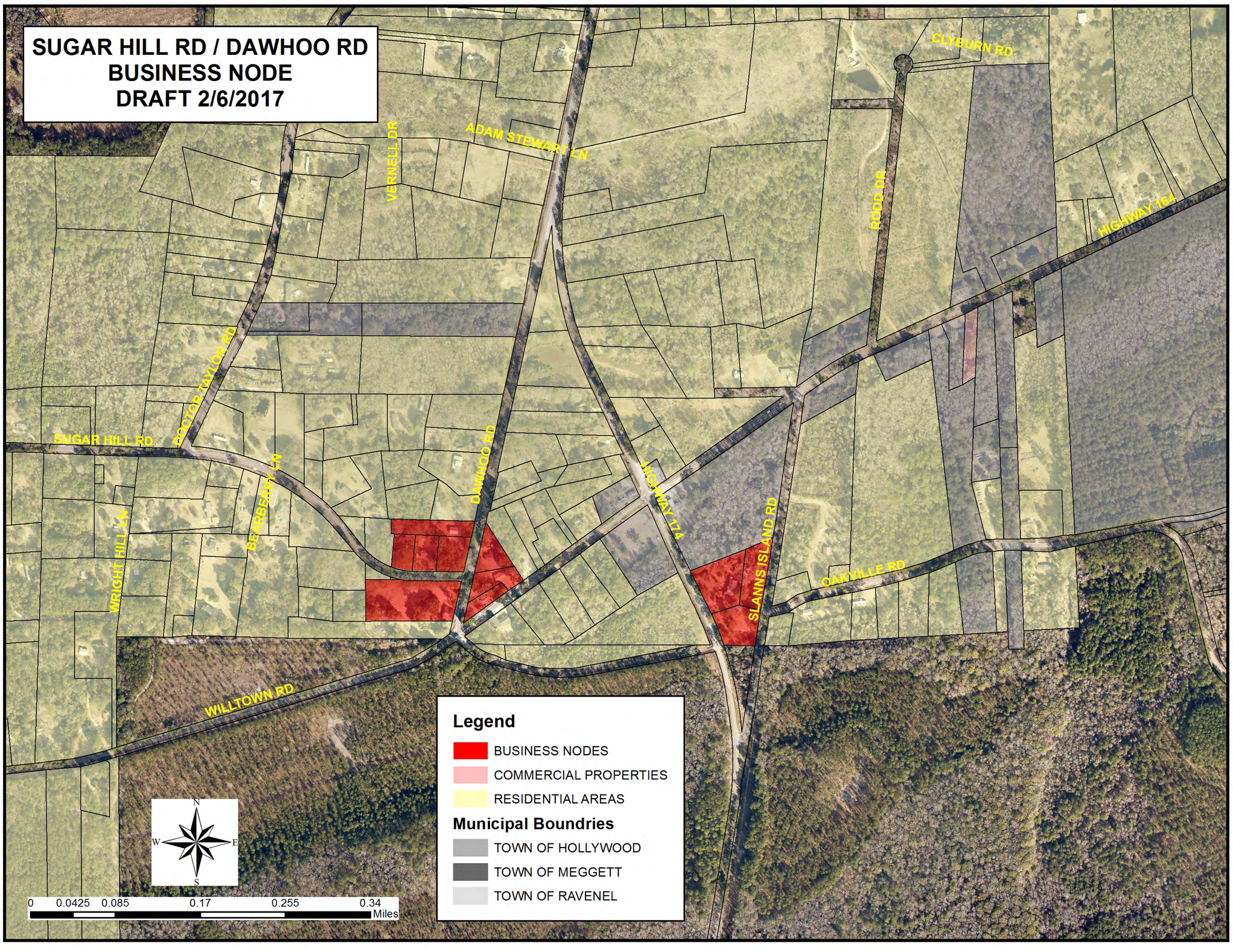
SUGAR HILL RD / DAWHOO RD
BUSINESS NODE
DRAFT 2/6/2017
CLYBURN RD
ADAM STEWART LN
VERNELL DR
RODD DR
HIGHWAY 164
DOCTOR TAYLOR RD
SUGAR HILL RD
BEARBERRY LN
DAWHOO RD
HIGHWAY 174
SLANNS ISLAND RD
OAKVILLE RD
WRIGHT HILL LN
WILLTOWN RD
Legend
BUSINESS NODES
COMMERCIAL PROPERTIES
RESIDENTIAL AREAS
Municipal Boundries
TOWN OF HOLLYWOOD
TOWN OF MEGGETT
TOWN OF RAVENEL
N
W
E
S
0 0.0425 0.085 0.17 0.255 0.34
Miles

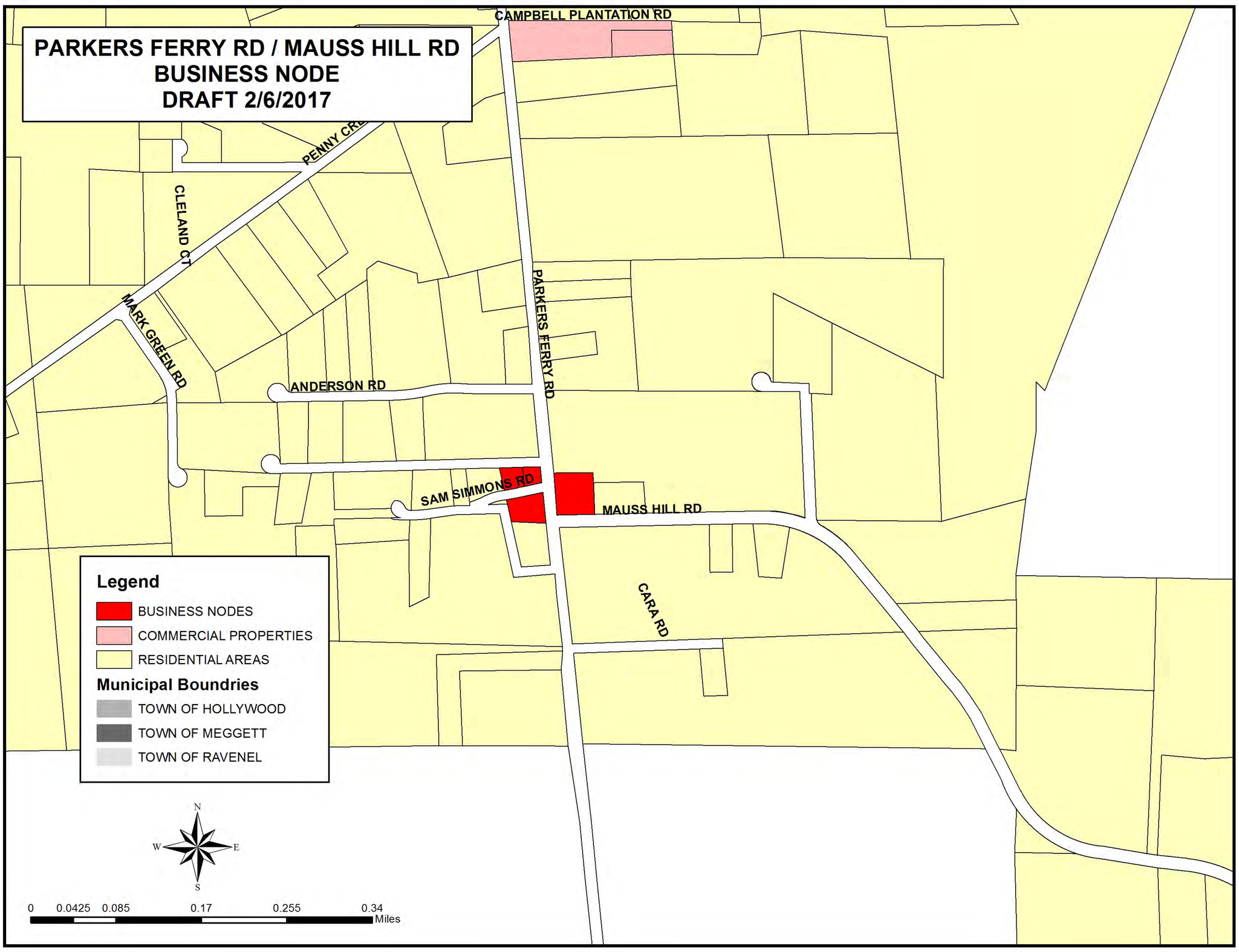
PARKERS FERRY RD / MAUSS HILL RD
BUSINESS NODE
DRAFT 2/6/2017
CAMPBELL PLANTATION RD
PENNY CR
CLELAND CT
MARK GREEN RD
PARKERS FERRY RD
ANDERSON RD
SAM SIMMONS RD
MAUSS HILL RD
CARA RD
Legend
BUSINESS NODES
COMMERCIAL PROPERTIES
RESIDENTIAL AREAS
Municipal Boundries
TOWN OF HOLLYWOOD
TOWN OF MEGGETT
TOWN OF RAVENEL
N
W
E
S
0 0.0425 0.085 0.17 0.255 0.34
Miles

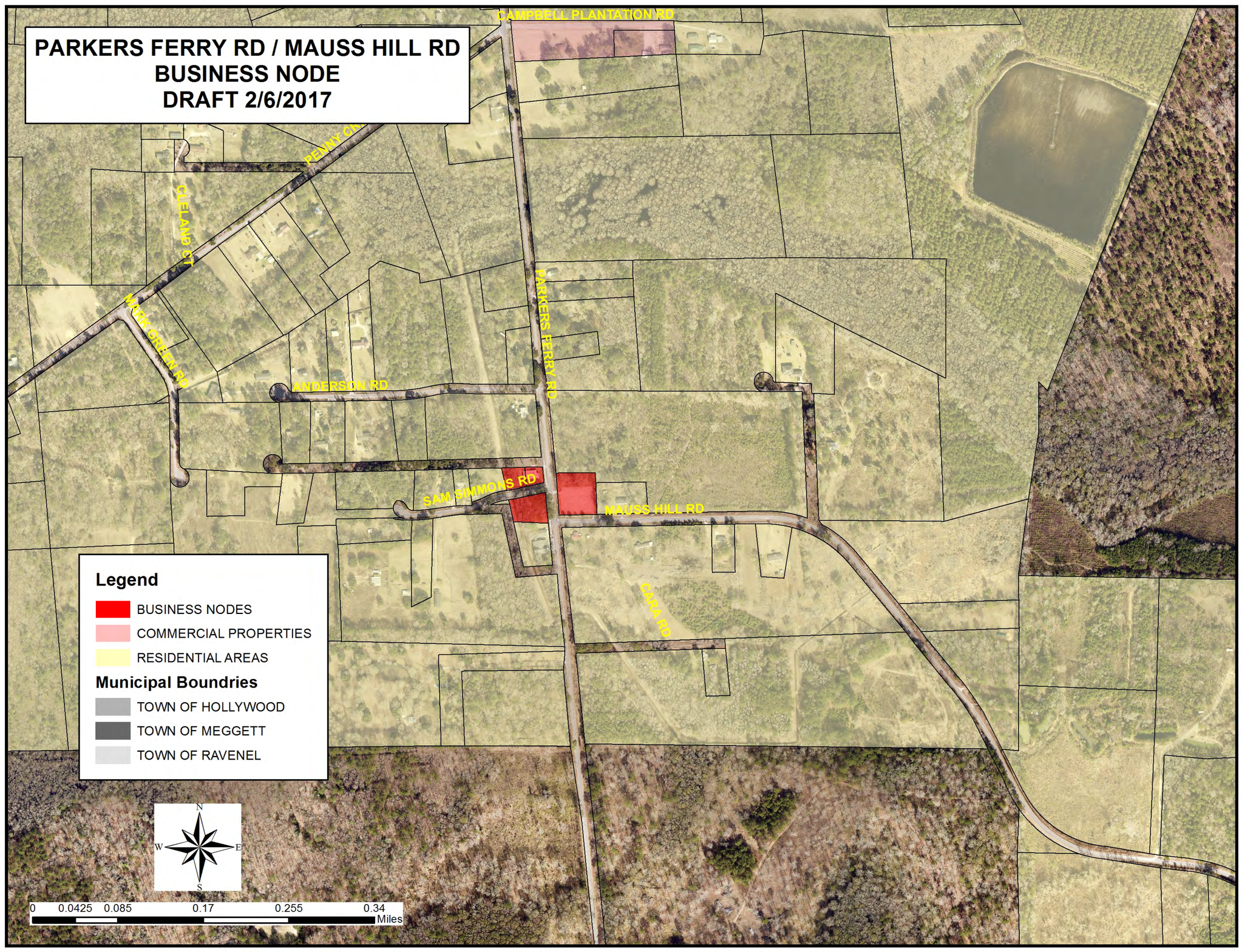
PARKERS FERRY RD / MAUSS HILL RD
BUSINESS NODE
DRAFT 2/6/2017
CAMPBELL PLANTATION RD
PENNY CR
CLELAND CT
MARK GREEN RD
PARKERS FERRY RD
ANDERSON RD
SAM SIMMONS RD
MAUSS HILL RD
CARA RD
Legend
BUSINESS NODES
COMMERCIAL PROPERTIES
RESIDENTIAL AREAS
Municipal Boundries
TOWN OF HOLLYWOOD
TOWN OF MEGGETT
TOWN OF RAVENEL
N
W
E
S
0 0.0425 0.085 0.17 0.255 0.34
Miles